



Welcome to the:

CYCLE HIGHWAY ACADEMY 4:

**“Maintenance and monitoring
impact of cycle highways”**

In Copenhagen

Interreg



EUROPEAN UNION

North-West Europe

CHIPS

European Regional Development Fund

Cycling the fast lane

OUR GOAL




REDUCING
CO₂

MORE
PEOPLE
COMMUTING
BY BIKE

OUR BENEFITS

LESS CO²



CHEAPER,
HEALTHIER AND FASTER
COMMUTING

INNOVATION
AND MORE JOBS

OUR OBJECTIVES

JOINT
cycle highway
STANDARDS
and
SOLUTIONS

INCREASED
USE
of cycle
highways

DISSEMINATION
in North West
Europe and
beyond

OUR DEMONSTRATIONS

Comber
Greenway

Cycle
Highway
Arnhem-
Nijmegen

Bicycle
Highway
Hart van
Brabant

Cycle
Highway
Leuven-
Brussels

Frankfurt
Airport
Region

“BUILDING”
the bicycle
highway as a
new mobility
product in
Europe

Enabling
COMMUTERS
to increase
their usage of
cycle
highways

Exploring the
cycle
highway’s
FUTURE ROLE
in people
transport

Long term
effects:
PLANNING
cycle highway
oriented
development

www.cyclehighways.eu



Join our Cycle Highway Academy
LinkedIn Group!

Day 1



13:00	Introductions
13:30	Key Note Speech – Morten Cabell
14:30	WHY and HOW Monitoring (Joost de Kruijf, NHTV)
14:45	How Supercykelstier monitors and evaluate the cycle highways, Anna Garrett
15:05	How Copenhagen is monitoring, Mikkel de vries Bækgaard
15:45	Break to pick up rental bikes
17:00	Monitoring in the CHIPS Regions
17:20	Interactivity (Niccolo Pannozzo, ECF)
18:00	Conclusions of Day 1
19:00	Dinner (Rizraz in City Center, Kompagnistræde 20, Kbh)

Day 2



8:30	Registration and welcome (Gothersgade 115, EU).
9:00	Key note speech by Åse Boss, insight to how Copenhagen monitors it's bicycle traffic
9:30	Tech overview of Industrial Counters by Stijn Goossens
10:10	Interactive Session and questions on “how to develop a good “evaluation” concept for cycle highways ?” to Åse Boss & Stijn
10:30	Introduction to Cycle Highway Excursion (Sidsel) -
11:00	Cycling Excursion in 4 groups (by colours) of 15 persons, with visit to Traffic Tower
15:00	Return the bikes and walk to Gothersgade 115
15:20	Conclusions of Day 2 & Feedback
16:00	End of the Academy

CHA4 - Monitoring



Who's who

SHORT MOVIE

CHA4 - Monitoring



BREAK: Picking up your
rental bikes

MAPS

 Njalsgade 13, 2300 København, D  



Njalsgade 13
2300 København
Denemarken

 Routebeschrijving

 OPSLAAN

 IN DE BUURT

 NAAR JE
TELEFOON
VERZENDEN

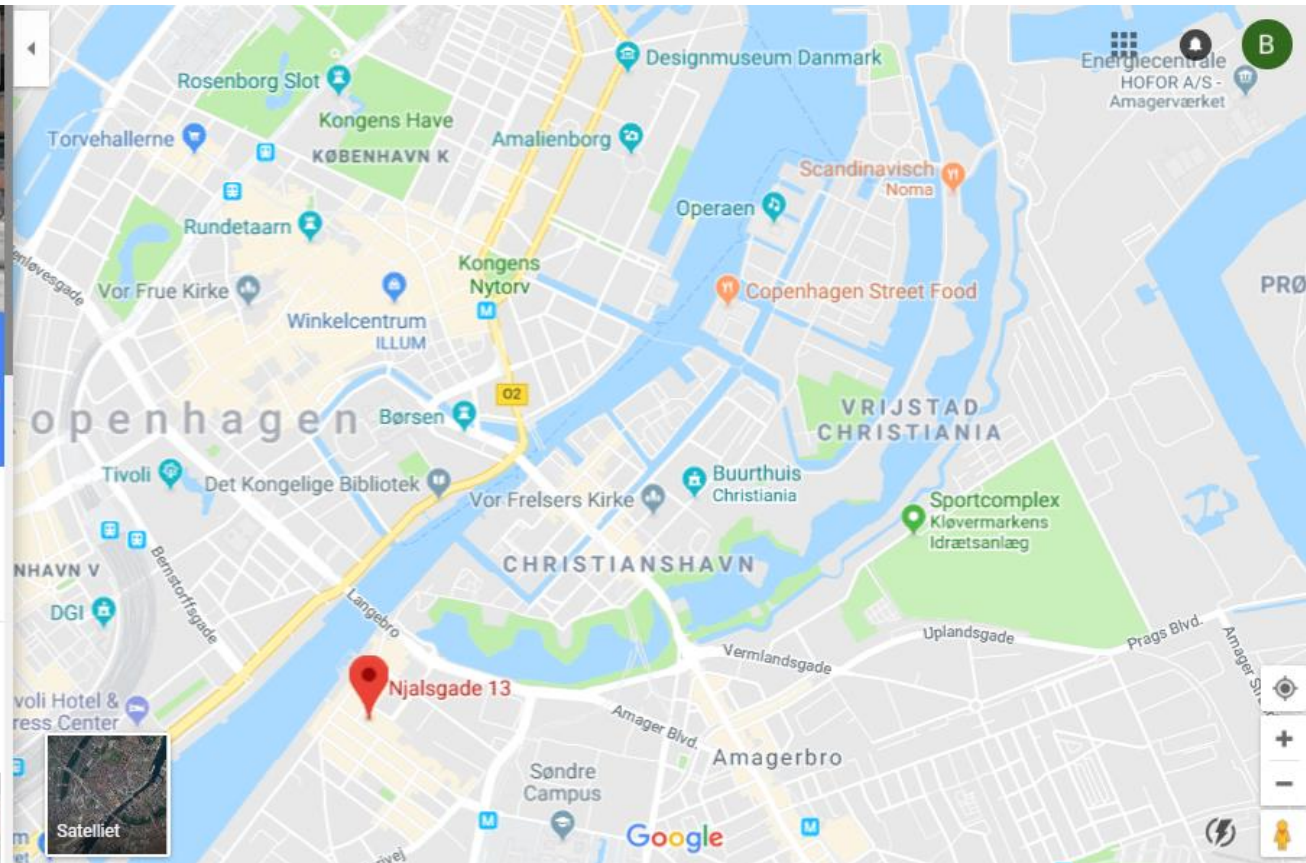
 DELEN

 Ontbrekende plaats toevoegen

 Een label toevoegen







Teknik- og Miljøforvaltningen, Njalsgade

Copenhagen Bicycles ApS, Nyhavn 44, 1

Bestemming toevoegen

OPTIES

Routebeschrijving verzenden naar je telefoon

via Havnegade

26 min.

2,0 km

DETAILS

via Strandgade

30 min.

2,4 km

via Overgaden Oven Vandet en Havnegade

29 min.

2,3 km

Alle routes zijn gro

Een privacyherinnering van Google

MIJ LATER HERINNEREN

BEKIJKEN

The map displays three walking routes from the starting point 'Teknik- og Miljøforvaltningen' to the destination 'Copenhagen Bicycles ApS' in Copenhagen. The routes are marked with blue dots and labeled with their respective times and distances:

- Route 1 (via Havnegade):** 26 min., 2,0 km
- Route 2 (via Strandgade):** 30 min., 2,4 km
- Route 3 (via Overgaden Oven Vandet en Havnegade):** 29 min., 2,3 km

The map also shows various landmarks and streets in the area, including Christiansborg Slot, Nationalmuseet, Tøjhusmuseet, Det Kongelige Bibliotek, and the harbor.

CHA4 - Monitoring



Monitoring in the CHIPS Regions & Lessons Learned Today

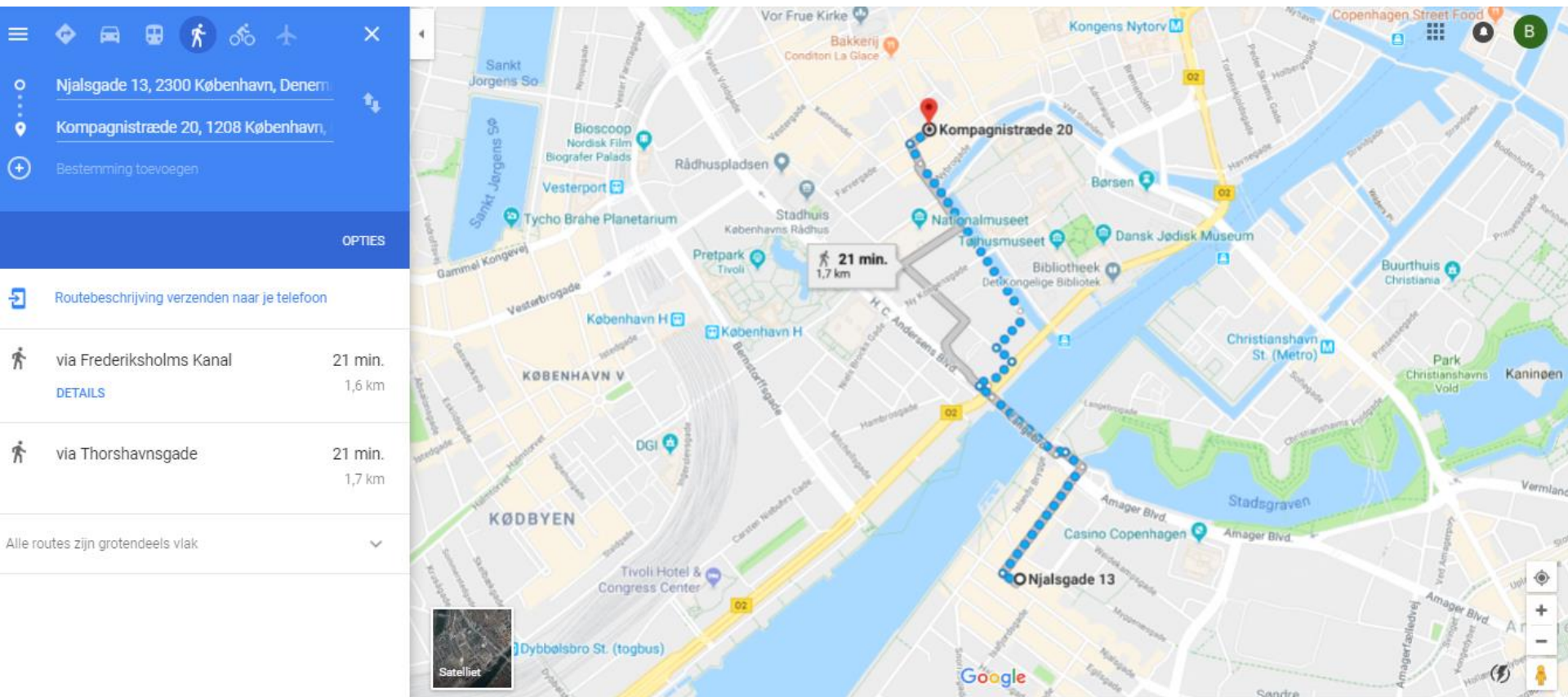
CHA4 - Monitoring



Venue tomorrow:
Europa Kommissionen
Gothersgade 115

Dinner @ Rizraz in the City Center

Adress: Kompagnistræde 20





Welcome to the:

CYCLE HIGHWAY ACADEMY 4:

**“Maintenance and monitoring
impact of cycle highways”**

In Copenhagen

CHA4 - Monitoring



Introduction to the Cycle Highway Excursion

CHA4 - Monitoring



Conclusions of Day 2 & Feedback

