



**CNR  
ISMAR**  
ISTITUTO  
DI SCIENZE  
MARINE



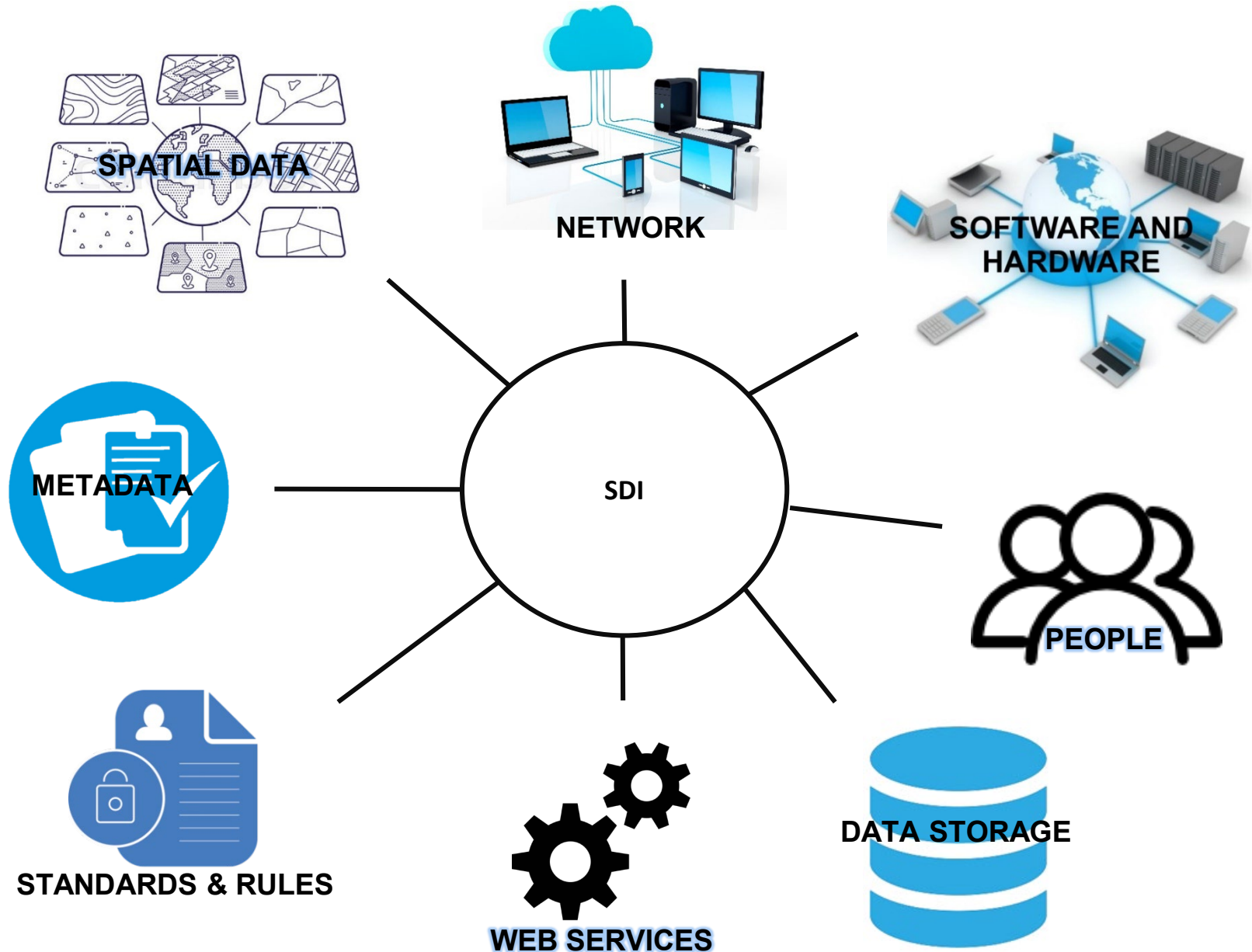
WP2 - Activity 2.3 Transferring

# GIS tools for data management and sharing

**Valentina Grande, Federica Foglini, Mariacristina Prampolini**  
**CNR-ISMAR**

**13<sup>th</sup> July 2021**  
**Digital Kick-off Meeting**

# AMAre Spatial Data Infrastructure



# AMAre Workflow

**REAL WORLD**

- MPAs



**CONCEPTUAL MODEL**

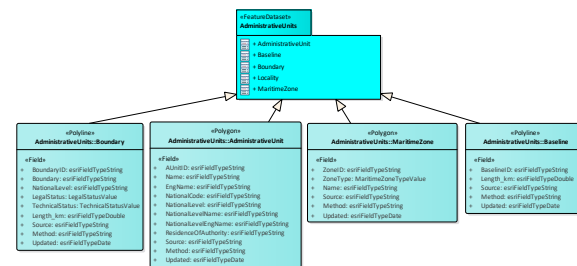


**INSPIRE Data Specifications**

**Enterprise Architect**

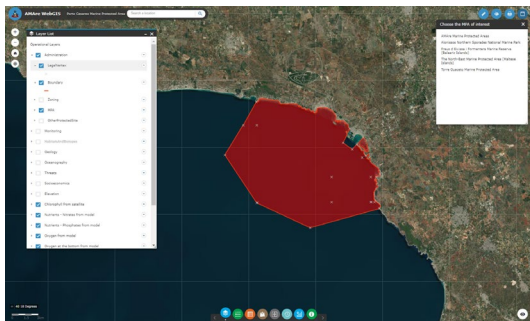


**LOGICAL MODEL**



**UML Model**

**WEBAPP PUBLICATION**  
Geoportal



**METADATA COMPILATION**  
Geoportal catalogue

Action	Title	Owner	Status	Method	Date
	AMARE_MT_NRA	MT	Approved	Editor	2020-01-10
	AMARE_MT_hillshade	MT	Approved	Editor	2020-01-09
	AMARE_MT_bathymetry	MT	Approved	Editor	2020-01-09
	AMARE_MT_contourLine	MT	Approved	Editor	2020-01-09

**SYMBOLOLOGY & CATALOGATION**

Temi presenti nel catalogo

#	Nome	Gruppo	Descrizione
1	Bathymetry	Bathymetry - MARE_v1	
2	Coastline	Coastline - MARE_v1	
3	Contour line 50 m	Contour line 50 m - MARE_v1	
4	Dumped munitions	Dumped munitions - MARE_v1	
5	Elevation	Elevation - MARE_v1	
6	ELINS Biazona	ELINS Biazona - MARE_v1	
7	ELINS Sebodé map	ELINS Sebodé map - MARE_v1	
8	ELINS Subbotka	ELINS Subbotka - MARE_v1	
9	Hillshade bathymetry	Hillshade bathymetry - MARE_v1	
10	Hillshade elevation	Hillshade elevation - MARE_v1	
11	Inland water	Inland water - MARE_v1	
12	Karakorum habitat map	Karakorum habitat map - MARE_v1	
13	Land cover change	LandCoverChange - MARE_v1	
14	Land cover 2000	LandCover_2000 - MARE_v1	
15	Land cover 2006	LandCover_2006 - MARE_v1	

**MOKA Catalogue**

**MOKA CMS**  
←  
ArcGIS  
server

ArcGIS

**PHYSICAL MODEL**



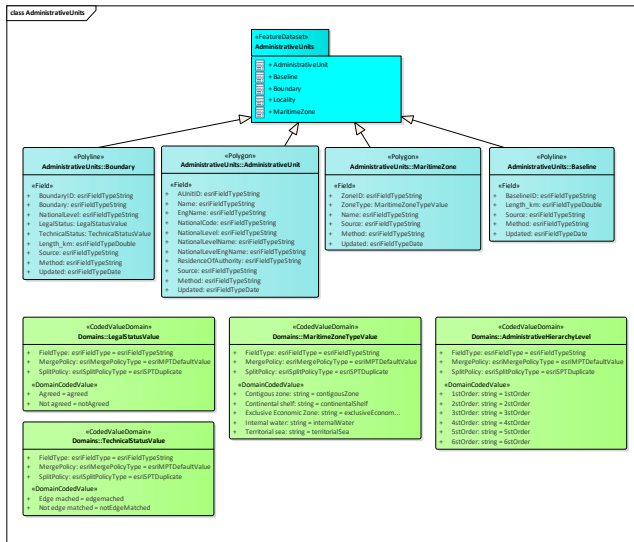
**Geodatabase**

# AMAre Products

## 1. DATA COLLECTION

Layer Category	Layer	Source
AdministrativeUnits	Internal water	MarineRegion.org
AdministrativeUnits	12 NM	MarineRegion.org
AdministrativeUnits	24 NM	MarineRegion.org
AdministrativeUnits	EEZ	MarineRegion.org
AdministrativeUnits	Administrative areas	DIVA-GIS
AdministrativeUnits	Military areas	
ProtectionAndConservation	National protected sites	CoCoNet
ProtectionAndConservation	International protected sites - SPAMI	CoCoNet
ProtectionAndConservation	International protected sites - UNESCO-MAB	CoCoNet
ProtectionAndConservation	International protected sites - UNESCO-Heritage	CoCoNet
ProtectionAndConservation	International protected sites - RAMSAR	CoCoNet
ProtectionAndConservation	International protected sites - Other	CoCoNet
ProtectionAndConservation	Natura 2000 sites	CoCoNet
ProtectionAndConservation	Fishing restricted areas - FRA, TFRA, ZPE, ZTB	CoCoNet
ProtectionAndConservation	Vulnerable areas, IBA, EBSA, etc	CoCoNet
ProtectionAndConservation	Proposed areas - OCEANA, ACCOBAMS, Greenpeace, CoCoNet	EMODnet

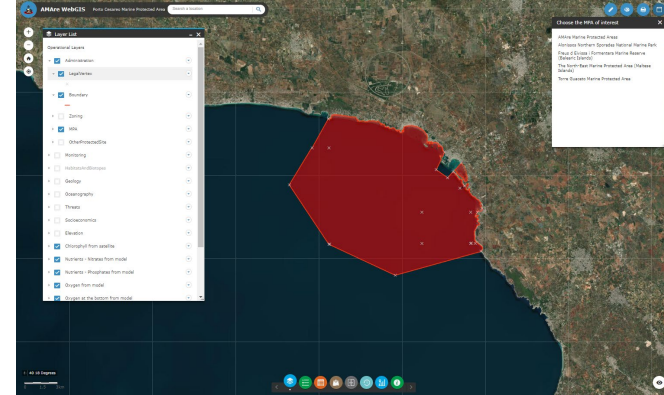
## 2. DATA MODEL



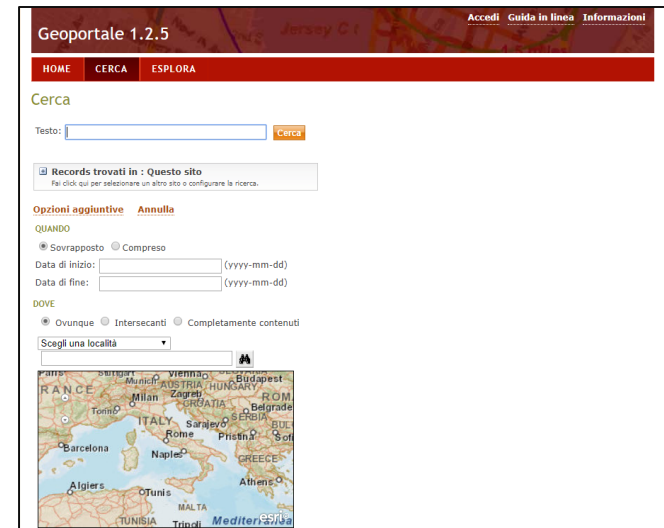
## 3. GEODATABASE

- MARE.sde
  - MARE.ActivityGridCoverage
  - MARE.AdministrativeUnits
  - MARE.Biodiversity
  - MARE.ElevationGridCoverage
  - MARE.ElevationVectorElements
  - MARE.EnvironmentalVariables
  - MARE.ExperimentalDesign
  - MARE.Geology
  - MARE.Geophysics
  - MARE.HabitatsAndBiotopes
  - MARE.HabitatSuitabilityModel
  - MARE.Hydrogeology
  - MARE.Hydrography
  - MARE.MonitoringFacilities
  - MARE.NaturalSystemModifications
  - MARE.Observations
  - MARE.ProductionIndustrialAndTouristicFacilities
  - MARE.ProtectedSites
  - MARE.ReflectivityGridCoverage
  - MARE.ResourcesExploitation
  - MARE.RiskAnalysis
  - MARE.SitesOfInterest
  - MARE.SocioeconomicGridCoverage
  - MARE.Socioeconomics
  - MARE.SpatialManagementAndPlanning
  - MARE.SpatialPlanningGridCoverage
  - MARE.TransportNetworks
  - MARE.UtilitiesAndGovernmentalServices
  - MARE.VariableGridCoverage
  - MARE.ActivitiesManagement
  - MARE.ALB\_msk\_cov
  - MARE.alb\_msk\_pop
  - MARE.dem\_34N
  - MARE.dem\_h1\_34N
  - MARE.DesignationType
  - MARE.Document
  - MARE.HabitatStatus
  - MARE.HabitatTypeCoverType
  - MARE.Indicator
  - MARE.ManagementBody
  - MARE.MonitoringActivity
  - MARE.MonitoringFacility
  - MARE.Process
  - MARE.Result
  - MARE.SpeciesType
  - MARE.Speciment
  - MARE.srtm\_34N
  - MARE.srtm\_h1\_34N

## 4. GEOPORTAL



## 5. METADATA CATALOGUE



# AMAre PLUS Products

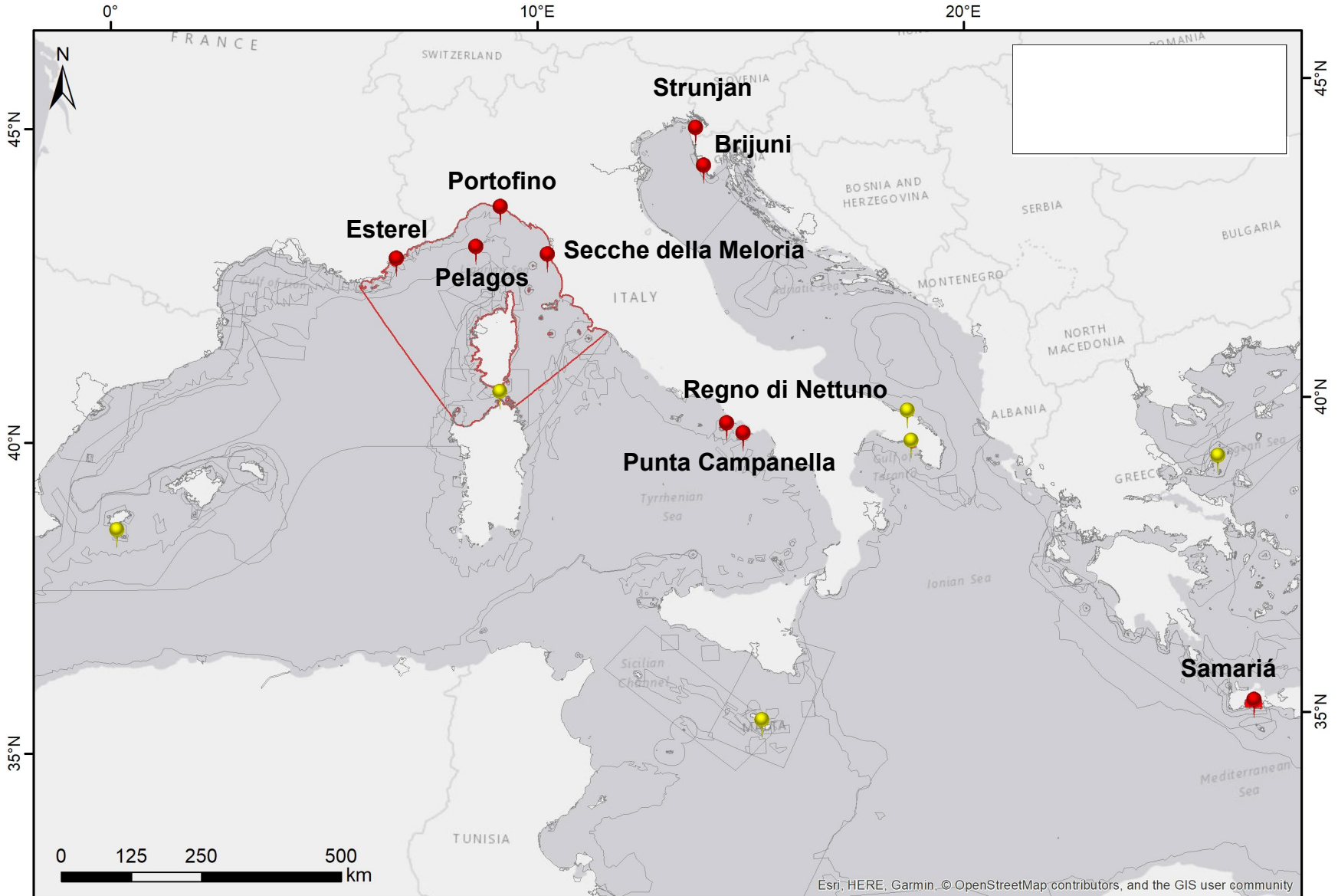
**DATA COLLECTION**




**DATA MODEL**



**9 GEODATABASES**



# AMAre PLUS Products



Webpage

AMAre  
Geoportal+

MedPAN ←

