



Photo credits: three free pictures from Pexels.com

## The INHERIT Committee established 7 multidestination itineraries connecting various INHERITURA areas as a result of activity 4.9 of the testing phase.

The itineraries were proposed by the INHERIT partners, after a long and structured procedure organised in steps.

In the first step every partner, with an INHERITURA area, identified through a common and comparable format the tourism potential assets with two surveys: one for the stakeholders operating in the INHERITURA area and the other filled in by the partner itself.

In the second step, using the information obtained in the first step, which was represented in a document with a common format called “factsheet”, each partner was able to propose up to three transnational multidestination itineraries.

The proposed itineraries were 28, and as requested by the project, each itinerary was based on a common theme (a “fil-rouge”) that justifies the choice of the targets, the stages, the services, and the activities offered by the itinerary. Based on the “proximity” of the theme of the itinerary with the themes of other itineraries, five themed itinerary clusters were created (Nature&Sport, Nature&Outdoor, Nature&Nature, Nature& Food and wine, and Nature&History).

Each member of the INHERIT Committee then evaluated each cluster and the itineraries in each cluster, according to feasibility indicators that were developed based on the study D3.8.1, which is the methodology for this test phase.

The INHERIT Committee during an online meeting decided to choose the itinerary who had the higher evaluation in each cluster, due to the fact that the entire activity A4.9 showed the INHERITURA areas capacity to develop feasible connections among the areas.

It was a long and demanding process that led to the selection of the itineraries.

So, let the travels begin.

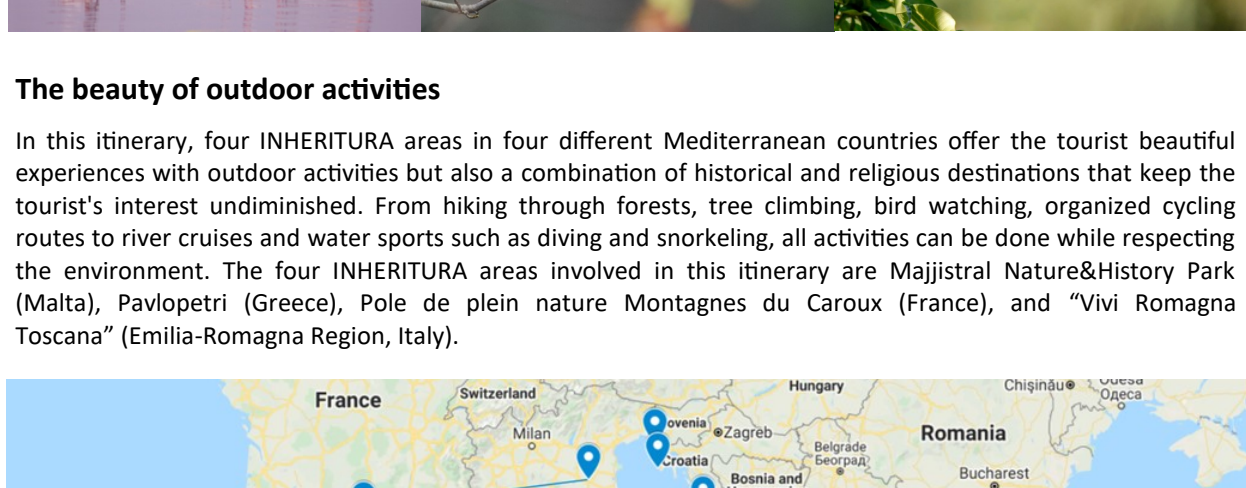
## Introducing the multidestination itineraries

In the following maps, all INHERITURA areas are highlighted with a blue flag, and the areas included in a itinerary are connected with a line.

The potential areas that could be connected through a multidestination itinerary are: [Pavlopetri—Elafonisos](#) (Greece), [Kornati National Park](#) (Croatia), [Brijuni National Park](#) (Croatia), [“Vivi Romagna Toscana”](#) (Emilia-Romagna Region, Italy), [Calblanque, Peña del Águila y Monte del Cenizas](#) (Spain), [Parco Dune Costiere](#) (Apulia Region, Italy), [Pôle de pleine nature Montagnes du Caroux](#) (France), [Kraljinski Park Strunjan](#) (Slovenia), [Larnaka Salt Lake](#) (Cyprus), [Majjistral Nature and History Park](#) (Malta), [Ramla l-Hamra](#) (Island of Gozo, Malta), [Mata National Forest of Coastal Dunes of Vila Real De Santo Antonio](#) (Portugal). For more information about the INHERITURA areas [see newsletter n. 6](#).

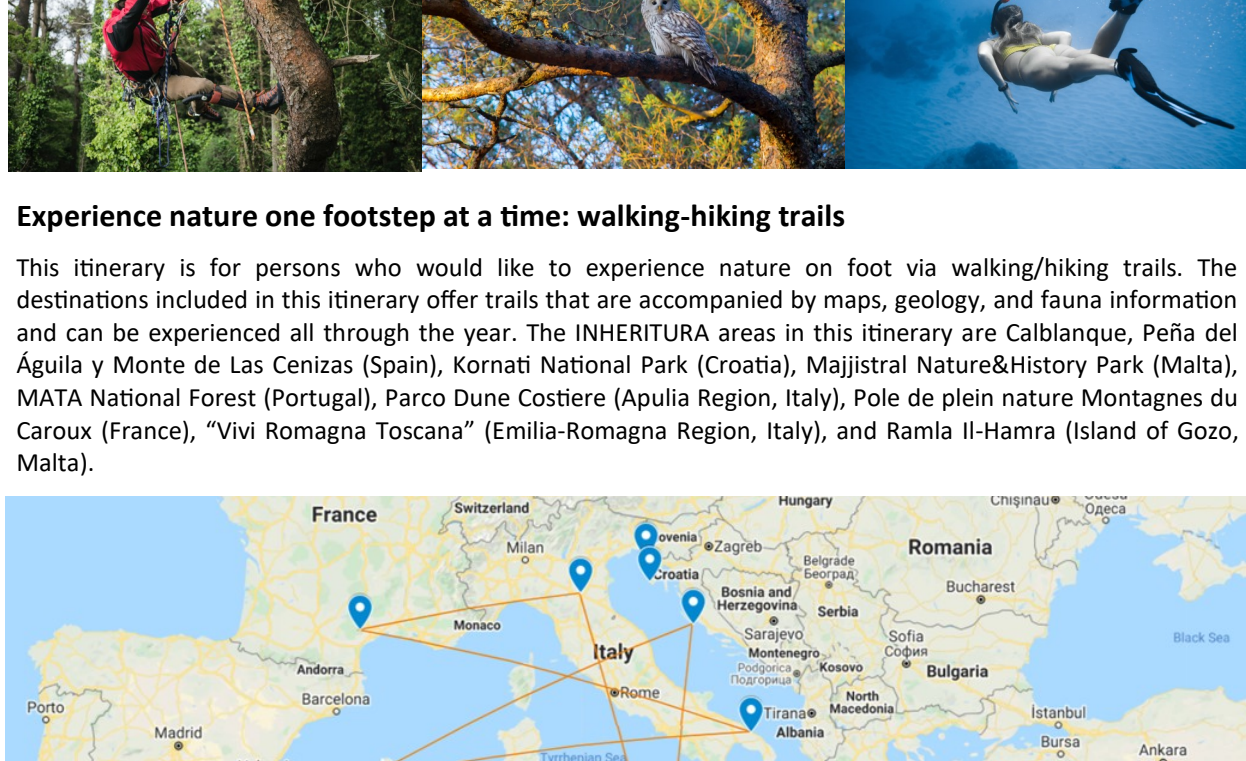
### Birdwatching: for educational and conservation purposes or for finding birds of particular species

This itinerary includes areas that have interesting, different and rare bird species that migrate and come back again. The INHERITURA areas in the itinerary are the best areas to observe majestic birds, and this route gives the opportunity to visit all the sites as well and enjoy nature. The INHERITURA areas in this itinerary are MATA National Forest (Portugal), Calblanque, Peña del Águila y Monte de Las Cenizas (Spain), Larnaka Salt Lake (Cyprus), Majjistral Nature&History Park (Malta), Pavlopetri (Greece), and Pole de plein nature Montagnes du Caroux (France).



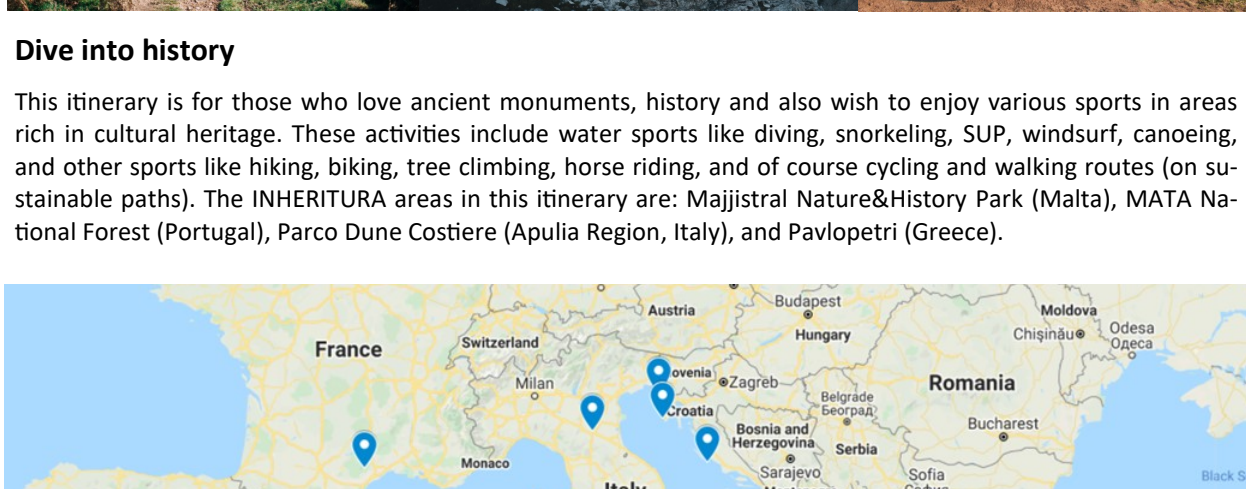
### The beauty of outdoor activities

In this itinerary, four INHERITURA areas in four different Mediterranean countries offer the tourist beautiful experiences with outdoor activities but also a combination of historical and religious destinations that keep the tourist's interest undiminished. From hiking through forests, tree climbing, bird watching, organized cycling routes to river cruises and water sports such as diving and snorkeling, all activities can be done while respecting the environment. The four INHERITURA areas involved in this itinerary are Majjistral Nature&History Park (Malta), Pavlopetri (Greece), Pole de plein nature Montagnes du Caroux (France), and “Vivi Romagna Toscana” (Emilia-Romagna Region, Italy).



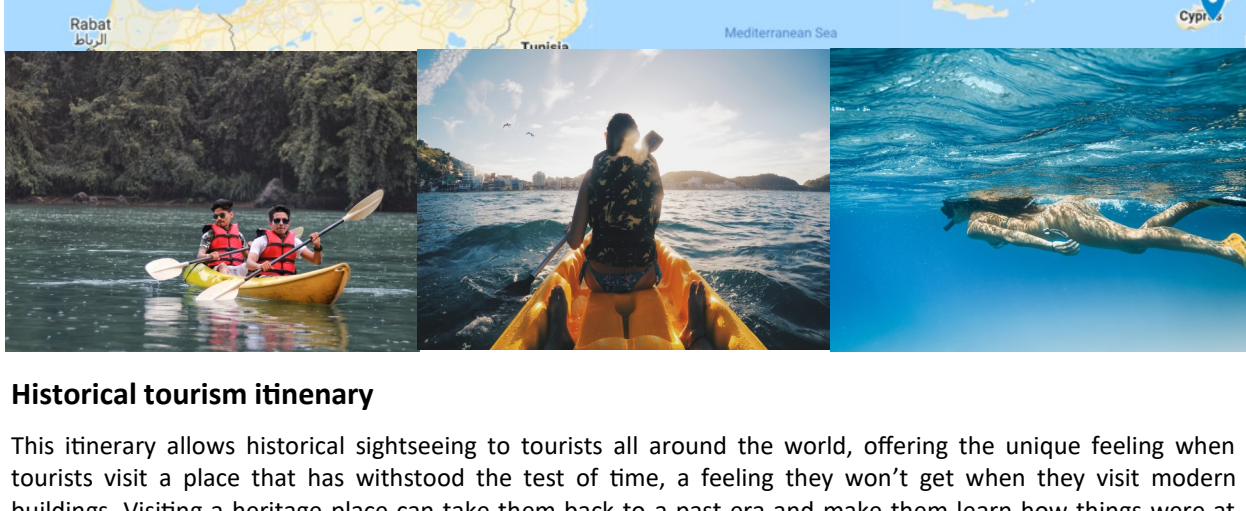
### Experience nature one footstep at a time: walking-hiking trails

This itinerary is for persons who would like to experience nature on foot via walking/hiking trails. The destinations included in this itinerary offer trails that are accompanied by maps, geology, and fauna information and can be experienced all through the year. The INHERITURA areas in this itinerary are Calblanque, Peña del Águila y Monte de Las Cenizas (Spain), Kornati National Park (Croatia), Majjistral Nature&History Park (Malta), MATA National Forest (Portugal), Parco Dune Costiere (Apulia Region, Italy), Pole de plein nature Montagnes du Caroux (France), “Vivi Romagna Toscana” (Emilia-Romagna Region, Italy), and Ramla Il-Hamra (Island of Gozo, Malta).



### Dive into history

This itinerary is for those who love ancient monuments, history and also wish to enjoy various sports in areas rich in cultural heritage. These activities include water sports like diving, snorkeling, SUP, windsurf, canoeing, and other sports like hiking, biking, tree climbing, horse riding, and of course cycling and walking routes (on sustainable paths). The INHERITURA areas in this itinerary are: Majjistral Nature&History Park (Malta), MATA National Forest (Portugal), Parco Dune Costiere (Apulia Region , Italy), Pavlopetri (Greece), “Vivi Romagna Toscana” (Emilia-Romagna Region, Italy), Ramla Il-Hamra (Island of Gozo, Malta) and Brijuni National Park (Croatia).



### Historical tourism itinerary

This itinerary allows historical sightseeing to tourists all around the world, offering the unique feeling when tourists visit a place that has withstood the test of time, a feeling they won't get when they visit modern buildings. Visiting a heritage place can take them back to a past era and make them learn how things were at that time. Some will even have attractions where they can “experience” living during a particular period. This itinerary involves Calblanque, Peña del Águila y Monte de Las Cenizas (Spain), Kornati National Park (Croatia), Kraljinski park Strunjan (Slovenia), Larnaka Salt Lake (Cyprus), Majjistral Nature&History Park (Malta), MATA National Forest (Portugal), Parco Dune Costiere (Apulia Region , Italy), Pavlopetri (Greece), “Vivi Romagna Toscana” (Emilia-Romagna Region, Italy), Ramla Il-Hamra (Island of Gozo, Malta) and Brijuni National Park (Croatia).



### Discover vineyards and art of living of Mediterranean areas

In the Mediterranean, the vine is part of history. From Roman times until the generation of cities and cathedrals, the winegrowers have always taken care of these terroirs and have shaped, from building to generation, the extraordinary landscapes at the heart of an exceptional natural heritage. Whether located at the seaside or the mountains the wine landscapes tell the story of the flavors of Mediterranean soils. Thereby, discovering the vineyards also means discovering the history of a country, its traditions, and the art of living of different generations. The areas included in this itinerary are Larnaka Salt Lake (Cyprus), Pole de plein nature Montagnes du Caroux (France), and “Vivi Romagna Toscana” (Emilia-Romagna Region, Italy).



### Local food and winery itineraries

This itinerary relates to special interest routes that target tourists experiencing special activities, such as tasting local food and wine from the areas involved in the itinerary, so that tourists may enjoy authentic experiences, identifying traditional food-and-wine elements that are presently not fully exploited. This itinerary promotes low season activities (since they can be fully enjoyed during low season). The areas involved in this itinerary are Kornati National Park (Croatia), Larnaka Salt Lake (Cyprus), Parco Dune Costiere (Apulia Region, Italy), Pole de plein nature Montagnes du Caroux (France), “Vivi Romagna Toscana” (Emilia-Romagna Region, Italy), and Park Brijuni National Park (Croatia).

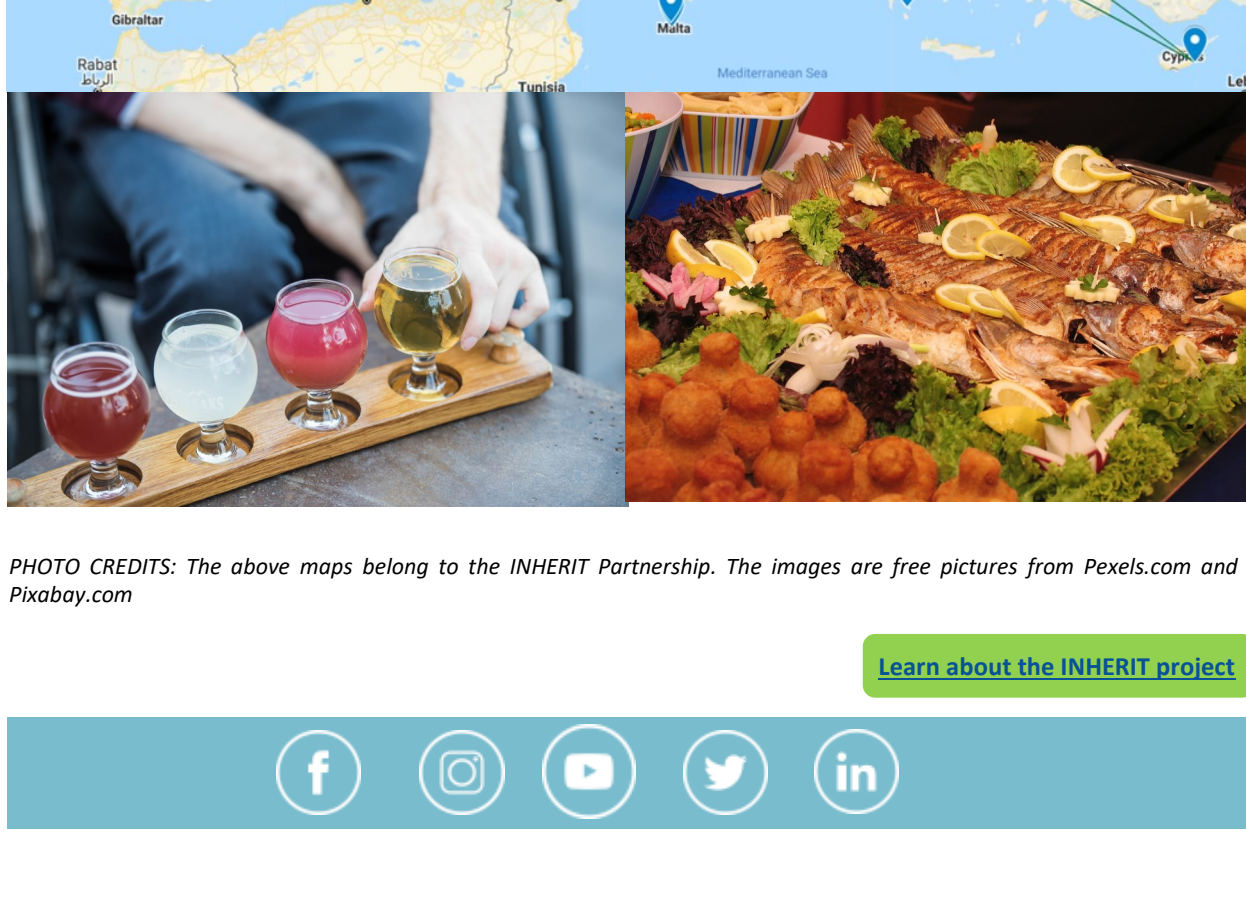


PHOTO CREDITS: The above maps belong to the INHERIT Partnership. The images are free pictures from Pexels.com and Pixabay.com

[Learn about the INHERIT project](#)