

“Green Beaches in Istria Region”

Gradsko kupalište (Poreč), Karpinjan (Novigrad),
Girandella (Rabac)



Tina Šugar, PhD Student, Institute of Agriculture and Tourism, tina@iptpo.hr
PhD Kristina Brščić, Institute of Agriculture and Tourism, kristina@iptpo.hr
PhD Danijela Poljuha, Institute of Agriculture and Tourism, danijela@iptpo.hr

Selected beaches **„Gradsko kupalište”Poreč**

Location: City of Poreč (center of the city)

Concession: No

→ the most popular and visited beach in Poreč

Purpose: sports and recreational beach

Length: 1.060 m

Width (on average): 10 m


Area: 10.600 m²

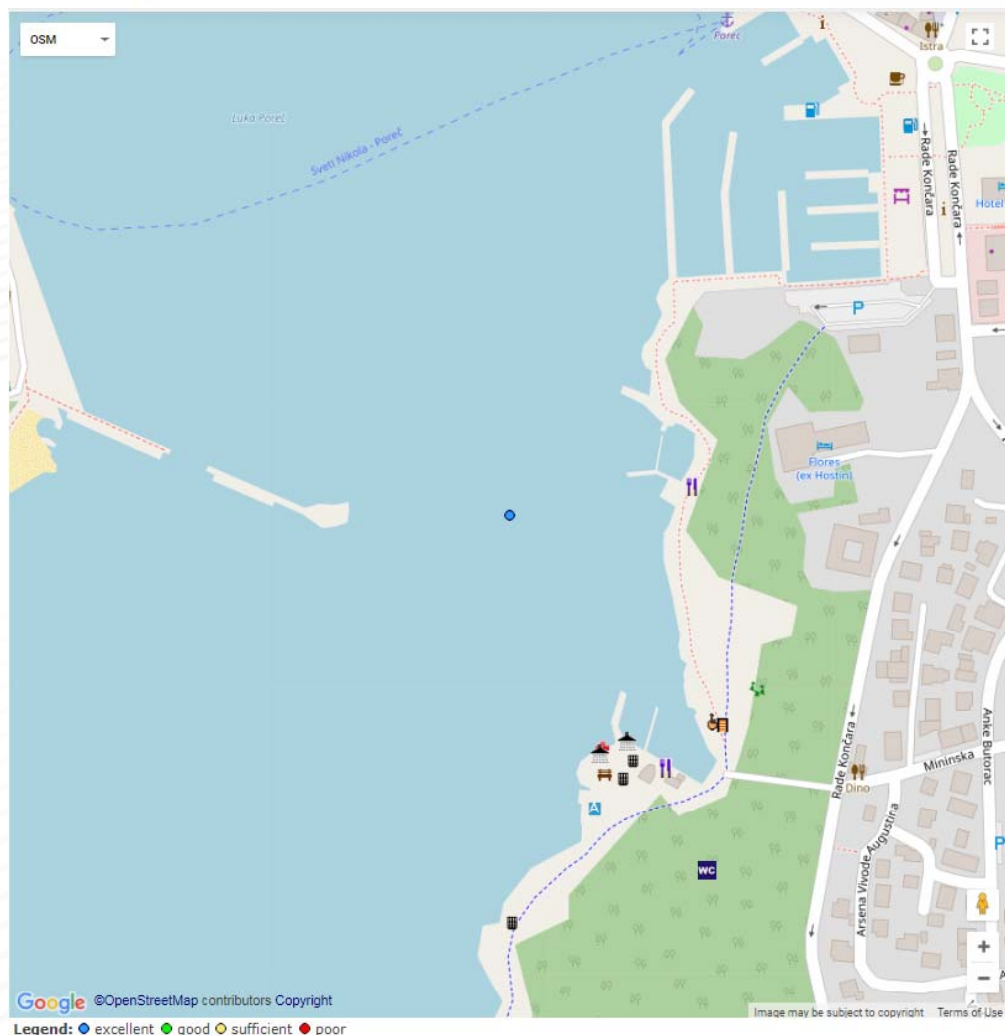
Beach type: concrete slabs, rocks, fine gravel, pebbles

Vegetation: grass and forests


Source: Regional programme for Planning and Management of sea
beaches in Istria County, Institute for Tourism, Zagreb, 2015.

„Gradsko kupalište” Poreč





Source: http://baltazar.izor.hr/plazepub/kakvoca_detalji10


Sea bathing water quality in Croatia - Istra County

Season **2018** Last monitoring County City/Municipality

Gradska plaža

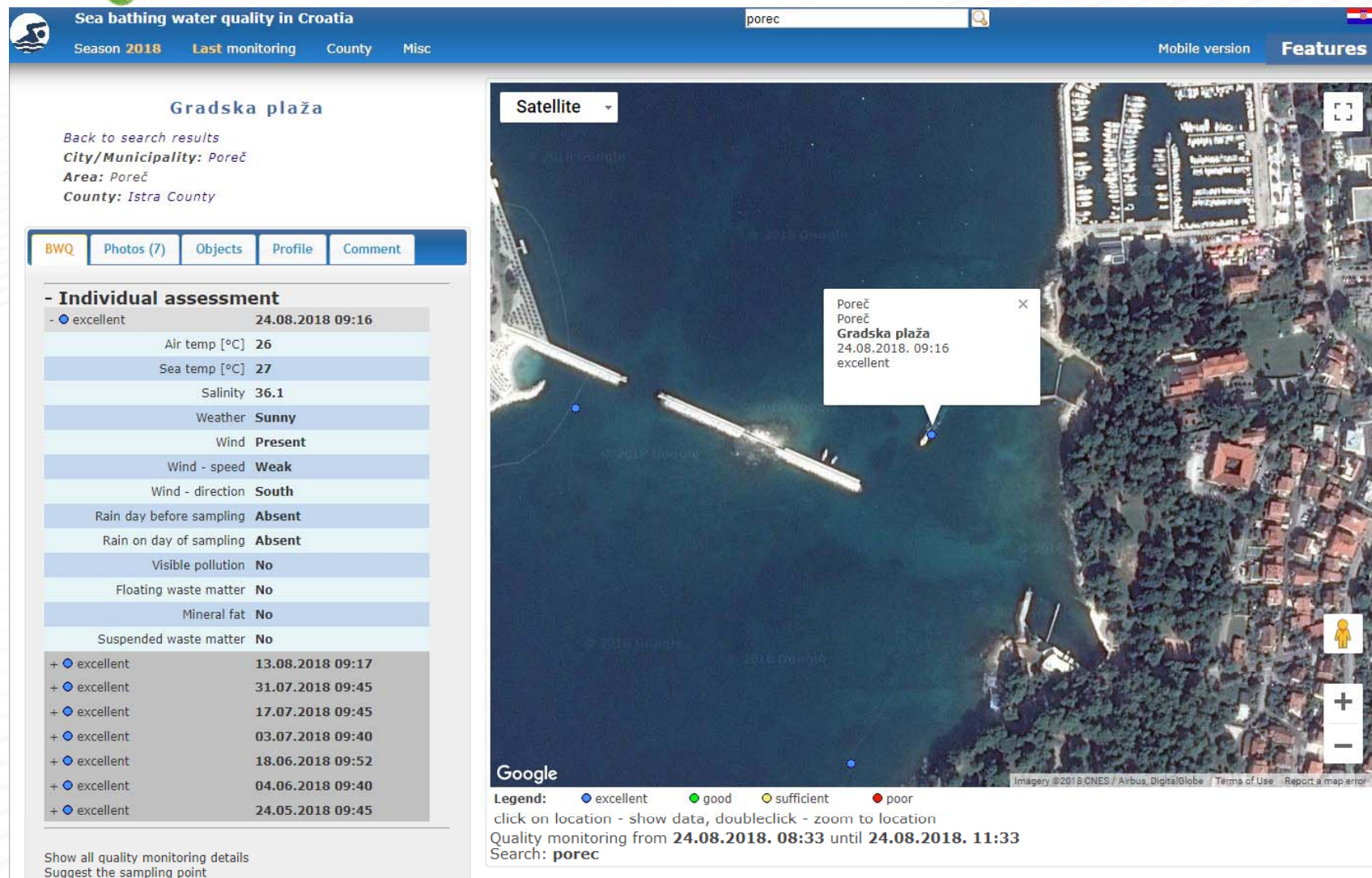
[Back to search results](#)
City/Municipality: Poreč
Area: Poreč
County: Istra County

BWQ Photos (7) Objects **Profile** Comment

Beach name: Gradska plaža Poreč
Location: Poreč; Poreč
Sampling coordinates: 45.2219°, 13.5925°
 45.2176°, 13.5912°
 45.2194°, 13.5916°

Type of beach:	Cultivated
Prevalence beach surface type:	Rocky
Rest of the beach surface type:	Stone plates
Vegetation:	Low and High type
Average sea temperature (during the season) [°C]:	23.17
Salinity - min. (during the season):	24.3
Salinity - max. (during the season):	37
Prevailing wind:	North-West
Tide amplitude [cm]:	49.3
Beach length [m]:	870
Beach width [m]:	30
Beach shape:	Wavelike coast
Coastal slope:	Steep (more than 25 deg)
Underwater coastal slope:	Moderate (from 15 to 25 deg)
Beach attainability:	Pedestrian path
Type of surroundings area:	Town beach
Parking:	Yes, free
Sea side protection:	floating safety lines (beach fronts)
Type (Blue flag, Protected area):	Blue flag
Boat Docking:	Away from beach (more than 100meters)
Consessionaire:	Grad Poreč
Bather Density during the season:	High
Objects:	restaurant; rescuer service; sanitary facility; shower; changing room; invalides; aquagan; bench; trashcan;

Sea bathing water quality in „Gradsko kupalište“



Source: http://baltazar.izor.hr/plazepub/kakvoca_detalji10

„Gradsko kupalište” Poreč

Equipment level

- ✓ Accessibility: Asphalted road
- ✓ Availability of parking: Enough space
- ✓ Service Offer Objects: Enough / Good Quality
- ✓ Recreation / Entertainment Facilities: Enough / Good Quality
- ✓ Sanitary Facilities: Enough / Good Quality
- ✓ Waste Disposal: Yes
- ✓ Suitable for disabled persons: Yes
- ✓ Blue flag: Yes
- ✓ Accessible to pets: Yes
- ✓ Lifeguards

Source: Regional programme for Planning and Management of sea beaches in Istria County, Institute for Tourism, Zagreb, 2015.

- ✓ 3 locations on the beach:
- 10 Holm oak trees
 - 10 Aleppo pine trees



- ✓ 3 new saving showers (stainless steel) on 3 locations on the beach



- ✓ 7 concrete garbage bins
arranged along the beach



- ✓ the Green beach flag



- ✓ the information board was financed by the City of Poreč



„Girandella” Rabac

Location: Village Rabac (part of the City of Labin)

Concession: Yes

Purpose: arranged local beach

Length: 510 m

Width (on average): 18,9 m


Area: 9.640 m²

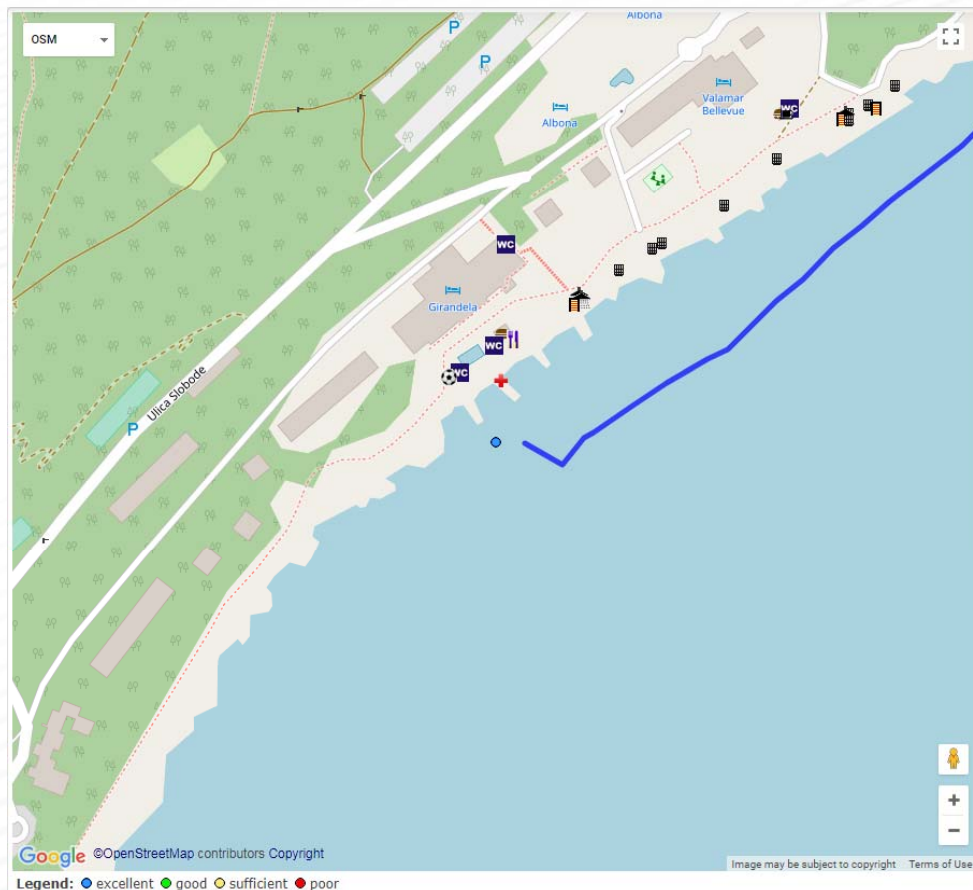
Beach type: pebbles, rocks, stones

Vegetation: undergrowth, trees


Source: Regional programme for Planning and Management of sea
beaches in Istria County, Institute for Tourism, Zagreb, 2015.

Beach „Girandella”





Source: http://baltazar.izor.hr/plazepub/kakvoca_detalji10


Sea bathing water quality in Croatia - Istra County

Season **2018** Last monitoring County City/Municipality

Hotel Girandella - Ispod restorana

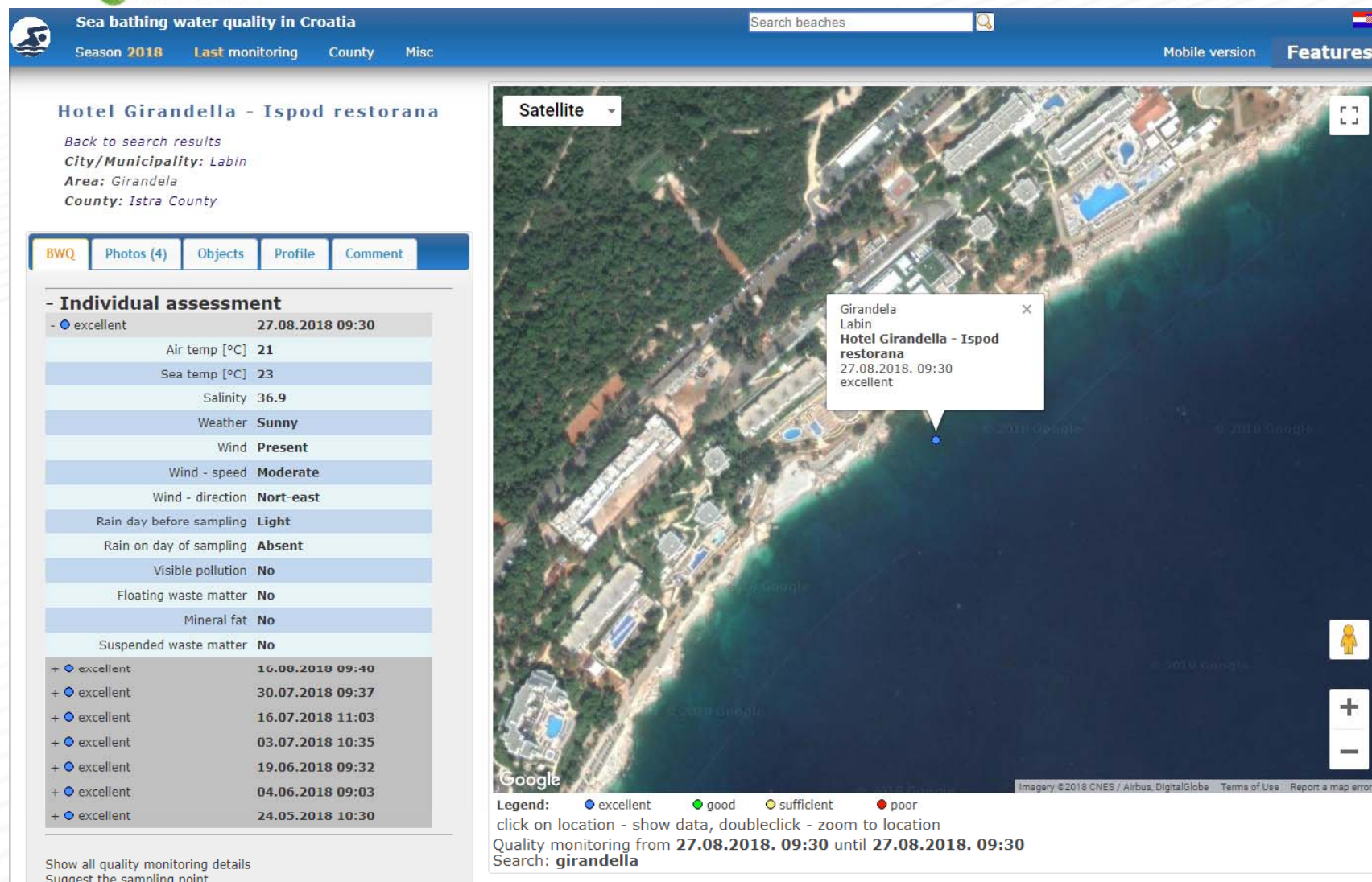
[Back to search results](#)
City/Municipality: Labin
Area: Girandella
County: Istra County

[BWQ](#) [Photos \(4\)](#) [Objects](#) [Profile](#) [Comment](#)

Beach name: Girandella
Location: Labin; Girandella
Sampling coordinates: 45.078°, 14.1729°
45.0768°, 14.1706°

Type of beach:	Cultivated
Prevalence beach surface type:	Pebby
Rest of the beach surface type:	Rocky
Vegetation:	Low Type (grass, bush)
Average sea temperature (during the season) [°C]:	21.72
Salinity - min. (during the season):	28.1
Salinity - max. (during the season):	37.6
Prevailing wind:	North-East
Tide amplitude [cm]:	37.2
Beach length [m]:	700
Beach width [m]:	30
Beach shape:	Strait coastline
Coastal slope:	Moderate (from 15 to 25 deg)
Underwater coastal slope:	Steep (more than 25 deg)
Beach attainability:	Asphalt road
Type of surroundings area:	Hotel beach
Parking:	Yes, free
Sea side protection:	floating safety lines (beach fronts)
Type (Blue flag, Protected area):	Blue flag
Boat Docking:	No, not even near by
Concessionaire:	Grad Labin
Bather Density during the season:	High
Objects:	Sea buoys; restaurant; caffe bar; rescuer service; sanitary facility; shower; changing room; land sport; trashcan;

Sea bathing water quality in „Girandella”



Source: http://baltazar.izor.hr/plazepub/kakvoca_detalji10

„Girandella” Rabac

Equipment level

- ✓ Accessibility: Asphalted road, coastal way and stairs to the beach
- ✓ Availability of parking: Enough space
- ✓ Service Offer Objects: Enough / Good Quality
- ✓ Recreation / Entertainment Facilities: Enough / Good Quality
- ✓ Sanitary Facilities: Enough / Good Quality
- ✓ Waste Disposal: Yes
- ✓ Suitable for disabled persons: No
- ✓ Blue flag: Yes (from 2001 until 2017)
- ✓ Accessible to pets: Yes

Source: Regional programme for Planning and Management of sea beaches in Istria County, Institute for Tourism, Zagreb, 2015.

✓ 3 smart benches



- ✓ 2 parking place for bicycles
- ✓ 3 sets of garbage bins for selective waste collection





- ✓ 1 table for water quality
- ✓ 1 information board
- ✓ 1 pole for the flag
- ✓ The Green beach flag



Beach „Karpinjan” Novigrad

Location: City of Novigrad

Concession: No

Purpose: arranged local beach

Length: 1.700 m

Width (on average): 7 m

Area: 11.900 m²

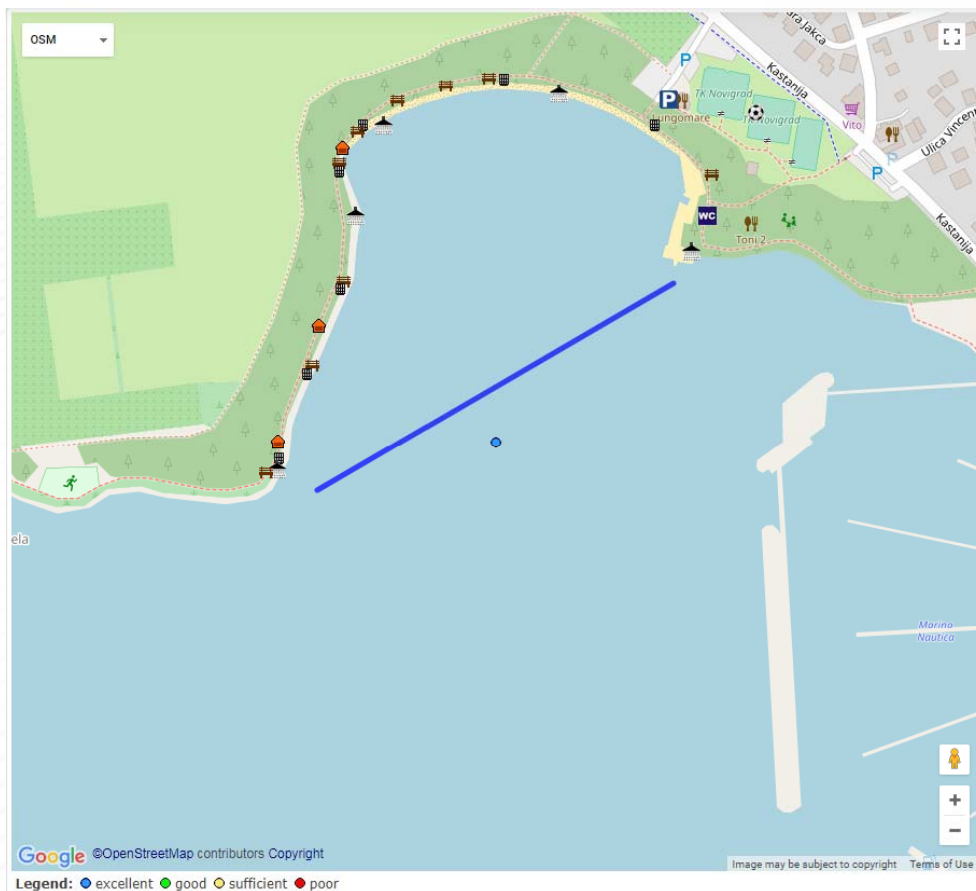
Beach type: concrete slabs, rocks, gravel, pebbles

Vegetation: forest in the hinterland of different trees

Source: Regional programme for Planning and Management of sea
beaches in Istria County, Institute for Tourism, Zagreb, 2015.

Beach „Karpinjan”





Source: http://baltazar.izor.hr/plazepub/kakvoca_detalji10

Novigrad - Karpinjan

[Back to search results](#)

City/Municipality: Novigrad

Area: Novigrad

County: Istra County

[BWQ](#)

[Photos \(2\)](#)

[Objects](#)

[Profile](#)

[Comment](#)

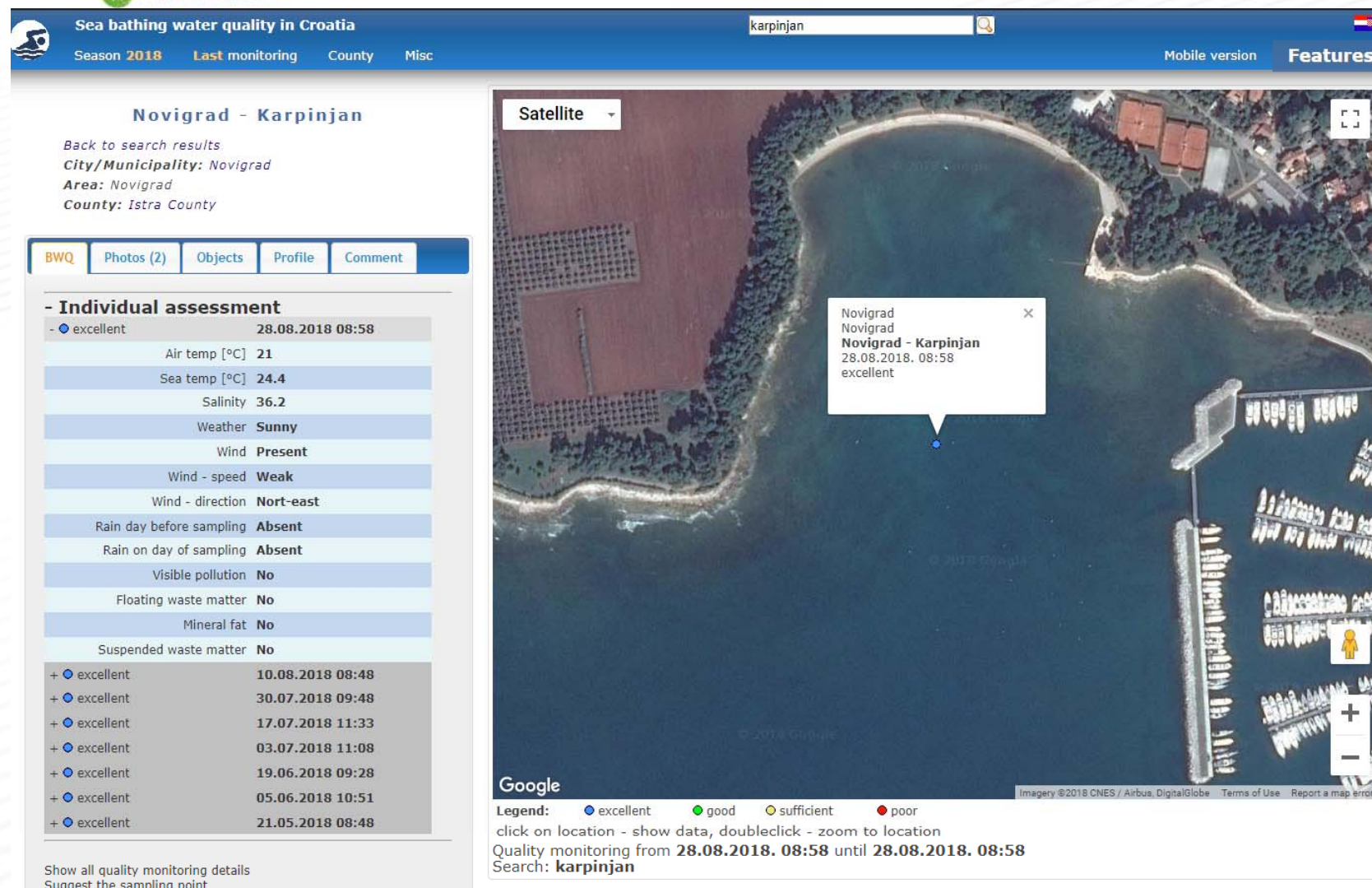
Beach name: Karpinjan

Location: Novigrad; Novigrad

Sampling coordinates: 45.3217°, 13.5578°

Type of beach:	Partially Cultivated
Prevalence beach surface type:	Pebby
Rest of the beach surface type:	Pebby
Vegetation:	Only Trees
Average sea temperature (during the season) [°C]:	22.67
Salinity - min. (during the season):	27.4
Salinity - max. (during the season):	37.3
Prevailing wind:	East
Tide amplitude [cm]:	49.4
Beach length [m]:	650
Beach width [m]:	60
Beach shape:	Indented coastline
Coastal slope:	Mild (less than 15 deg)
Underwater coastal slope:	Moderate (from 15 to 25 deg)
Beach attainability:	Pedestrian path
Type of surroundings area:	Town beach
Parking:	Yes, free
Sea side protection:	floating safety lines (beach fronts)
Type (Blue flag, Protected area):	None
Boat Docking:	Away from beach (more than 100meters)
Consessionaire:	Grad Novigrad
Bather Density during the season:	High
Objects:	Sea buoys; sanitary facility; shower; land sport; bench; parking area; auxilliary facility; trashcan;

Sea bathing water quality in „Karpinjan“



Source: http://baltazar.izor.hr/plazepub/kakvoca_detalji10

„Karpinjan” Novigrad

Equipment level

- ✓ Accessibility: Asphalted road, footpath
- ✓ Availability of parking: Enough space
- ✓ Service Offer Objects: Enough / Medium Quality
- ✓ Recreation / Entertainment Facilities: Not Enough, few / Bad Quality
- ✓ Sanitary Facilities: Enough / Medium Quality
- ✓ Waste Disposal: Yes
- ✓ Suitable for disabled persons: Yes
- ✓ Blue flag: No
- ✓ Accessible to pets: Part of the beach yes and part no

Source: Regional programme for Planning and Management of sea beaches in Istria County, Institute for Tourism, Zagreb, 2015.

- ✓ 2 sets of garbage bins for selective waste collection



- ✓ 5 ashtrays



✓ 2 smart benches



✓ 1 table for water quality

✓ 1 information board



- ✓ 3 new saving showers (stainless steel)
on 3 locations on the beach



- ✓ 2 parking place for bicycles
- ✓ 1 pole for the flag
- ✓ The Green beach flag



Thank you for your attention!